








 Bureau Of Land Management - General Land Office Records

-  [Home](#)
-  [Search Land Patents](#)
-  [Visitor's Center](#)
-  [Shopping Cart](#)
-  [Contact Us](#)
-  [Help](#)
-  [FAQ](#)

Search Results

Click on a **Details** button to view the full land patent information. A **red** entry denotes data that has not been indexed against the land patent document, and therefore has no image associated with it.








	Patentee Name	State	Issue Date	Doc. Nr.	Accession or Serial Nr.
	MUNGUIA, ESQUIPULA	NM	09/06/1935		NMLC 0043989


[Home](#) | [Search](#) | [Visitor's Center](#) | [Shopping Cart](#) | [Contact Us](#) | [Help](#) | [FAQ](#)

Last Modified Tuesday, April 04, 2000

To get **quick help** for a column, click on its title.

Bureau Of Land Management - General Land Office Records

-  [Home](#)
-  [Search Land Patents](#)
-  [Visitor's Center](#)
-  [Shopping Cart](#)
-  [Contact Us](#)
-  [Help](#)
-  [FAQ](#)

 [Click for printer friendly version](#)

Land Patent Details

Accession/Serial #: NMLC 0043989
BLM Serial #: NMLC 0043989
State: NEW MEXICO

Query Results

[Patent Description](#) | [Legal Land Description](#) | [Document Image](#) | [Certified Copy](#)

Note: This record has not been checked against the Legal Land Patent. We don't have an electronic image for this document.

Patentee Name: ESQUIPULA MUNGUIA	Warrantee Name:
Document #: --- Misc. Doc. Nr: --- Indian Allotment Nr: --- Tribe: ---	US Reservations: Yes Mineral Reservations: No Geographic Name: --- Metes/Bounds: No Survey Date: ---
Issue Date: September 6, 1935 Cancelled: No	Authority: December 29, 1916: HOMESTEAD ENTRY-STOCK RAISING (39 Stat. 862) Acres: 640 Land Office: LAS CRUCES Comments: ---

To get quick help for a search field, click on its name.

[Home](#) | [Search](#) | [Visitor's Center](#) | [Shopping Cart](#) | [Contact Us](#) | [Help](#) |

Last Modified Tuesday, April 04, 2000

Bureau Of Land Management - General Land Office Records

 Click for printer friendly version

Land Patent Details

Accession/Serial #: NMLC 0043989
BLM Serial #: NMLC 0043989
State: NEW MEXICO

Query Results
[← Prev](#) [List](#) [Next →](#)

[Patent Description](#) [Legal Land Description](#) [Document Image](#) [Certified Co](#)

Note: This record has not been checked against the Legal Land Patent. We don't have an electronic image for this document.

Aliquot #	Sec/ Parts	Sec/ Blk	Twtnshp	Range	Fract. Sect.	Meridian	State	Counties	Survey Nr.
1	W ¹ / ₂	26/	25-S	8-W	No	NEW MEXICO PM	NM	LUNA	---
2	SE	26/	25-S	8-W	No	NEW MEXICO PM	NM	LUNA	---
3	NW	35/	25-S	8-W	No	NEW MEXICO PM	NM	LUNA	---

[quick help](#)

[Home](#) | [Search](#) | [Visitor's Center](#) | [Shopping Cart](#) | [Contact Us](#) | [Help](#) |

Last Modified Tuesday, April 04, 2000

Bureau Of Land Management - General Land Office Records

Land Patent Details

Accession/Serial #: NMLC 0043989
BLM Serial #: NMLC 0043989
State: NEW MEXICO

Query Results



Patent Description

Legal Land Description

Document Issues

Certified Copy

You may not order a certified copy of this patent from our site because the hardcopy document is maintained by another office of the BLM.

To request a certified copy of this patent, you may e-mail mguterra@nm.blm.gov. In your e-mail, please refer to BLM Serial Number **NMLC 0043989**.

[Home](#) | [Search](#) | [Visitor's Center](#) | [Shopping Cart](#) | [Contact Us](#) | [Help](#) | [FAQ](#)

Last Modified Tuesday, April 04, 2000



Bureau of Land Management - General Land Office Records

[View](#)

[Search Land Patents](#) | [Visitors Center](#) | [FAQ](#)

Land Patent Details

[? Quick Help](#) [✓ Bookmark](#)

[Home](#) > [Land Patent Search](#) > [Results List](#) > [Land Patent Details](#)

Accession/Serial #: [NMLC 0043989](#) BLM Serial #: [NMLC 0043989](#)

[←](#) print

[/ Patent Description](#) [\ Legal Land Description](#) [\ Document Image](#) [\ Certified Copy](#) [\](#)

Note: This record has not been checked against the Legal Land Patent. We don't have an electronic image document.

Names

Patentee: [ESQUIPULA MUNGUIA](#)

Survey

State: [NEW MEXI](#)
Acres: [640](#)
Metes/Bounds: [No](#)

Title Transfer

Issue Date: [9/6/1935](#)
Land Office: [Las Cruces](#)
Cancelled: [No](#)
U.S. Reservations: [Yes](#)
Mineral Reservations: [Yes](#)
Authority: [December 29, 1916: Homestead Entry-Stock Raising \(39 Stat. 862\)](#)

Document Numbers

Accession/Serial Nr.: [NMLC 0043989](#)
BLM Serial Nr.: [NMLC 0043989](#)

[Home](#) | [Search Land Patents](#) | [Visitors Center](#) | [FAQ](#) | [View Cart](#) | [Contact Us](#) | [Help](#)

Accession/Serial #: NMLC 0043989 **BLM Serial #:** NMLC 0043989

Note: This record has not been checked against the Legal Land Patent. We don't have an electronic image for this document.

Names

Patentee: ESQUIPULA MUNGUIA

Survey

State: NEW MEXICO

Acres: 640

Metes/Bounds: No

Title Transfer

Issue Date: 9/6/1935

Land Office: Las Cruces

Cancelled: No

U.S. Reservations: Yes

Mineral Reservations: Yes

Authority: December 29, 1916: Homestead Entry-Stock Raising (39 Stat. 862)

Document Numbers

Accession/Serial Nr.: NMLC 0043989

BLM Serial Nr.: NMLC 0043989

Aliquot Parts	Sec./Block	Township	Range	Fract. Section	Meridian	State	Counties	Survey Nr.
W½	26/	25-S	8-W	No	New Mexico PM	NM	Luna	
SE	26/	25-S	8-W	No	New Mexico PM	NM	Luna	
NW	35/	25-S	8-W	No	New Mexico PM	NM	Luna	